

# H2Teesside Project

Planning Inspectorate Reference: EN070009

Land within the boroughs of Redcar and Cleveland and Stockton-on-Tees, Teesside and within the borough of Hartlepool, County Durham

Document Reference: 2.2a Supplementary Land Plans

The Infrastructure Planning (Applications: Prescribed Forms and Procedure) Regulations 2009



**Applicant: H2 Teesside Ltd**

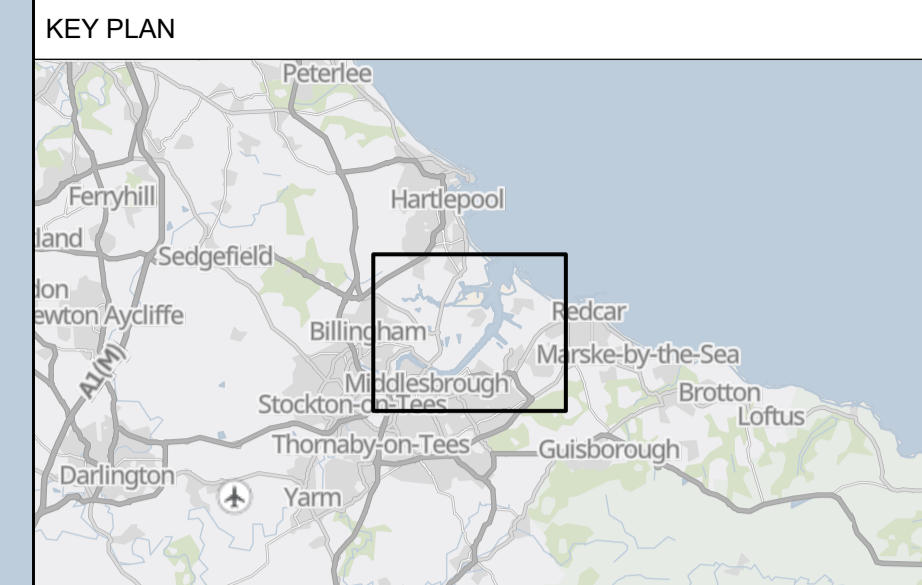
Date: October 2024

---

## DOCUMENT HISTORY

|                     |                 |             |          |
|---------------------|-----------------|-------------|----------|
| <b>DOCUMENT REF</b> | 2.2a            |             |          |
| <b>REVISION</b>     | 0               |             |          |
| <b>AUTHOR</b>       | JACK WITHINGTON |             |          |
| <b>SIGNED</b>       | JW              | <b>DATE</b> | 16.10.24 |
| <b>APPROVED BY</b>  | ALEX CROW       |             |          |
| <b>SIGNED</b>       | AC              | <b>DATE</b> | 16.10.24 |

The H2Teesside Order



1. All dimensions, chainages, levels and co-ordinates are in metres unless stated otherwise.
2. This drawing is to be read in conjunction with all other relevant documentation.
3. These Land Plans should be read in conjunction with other plans and documents in Application for development consent, in particular the Book of Reference (Application Document Reference 3.1), Statement of Reasons (Application Document Reference 3.2) and the draft Development Consent Order (Application Document Reference 4.1)

Regulation 5(2)(i) - Infrastructure Planning (Applications: Prescribed Forms and Procedure) Regulations 2009

**Key**  
 Order Limits  
 Sheet location and number

© Crown copyright and database rights 2024 Ordnance Survey 0100031673. You are permitted to use this data solely to enable you to respond to, or interact with, the organisation that provided you with the data. You are not permitted to copy, sub-licence, distribute or sell any of this data to third parties in any form.

© Crown copyright material is reproduced with the permission of Land Registry under delegated authority from the Controller of HMSO.

This material was last updated in 2024 and may not be copied, distributed, sold or published without the formal permission of Land Registry. Only an official copy of a title plan or register obtained from the Land Registry may be used for legal or other official purposes.

GB Background: Contains OS data © Crown Copyright and database right 2023  
 Contains data from OS Zoomstack



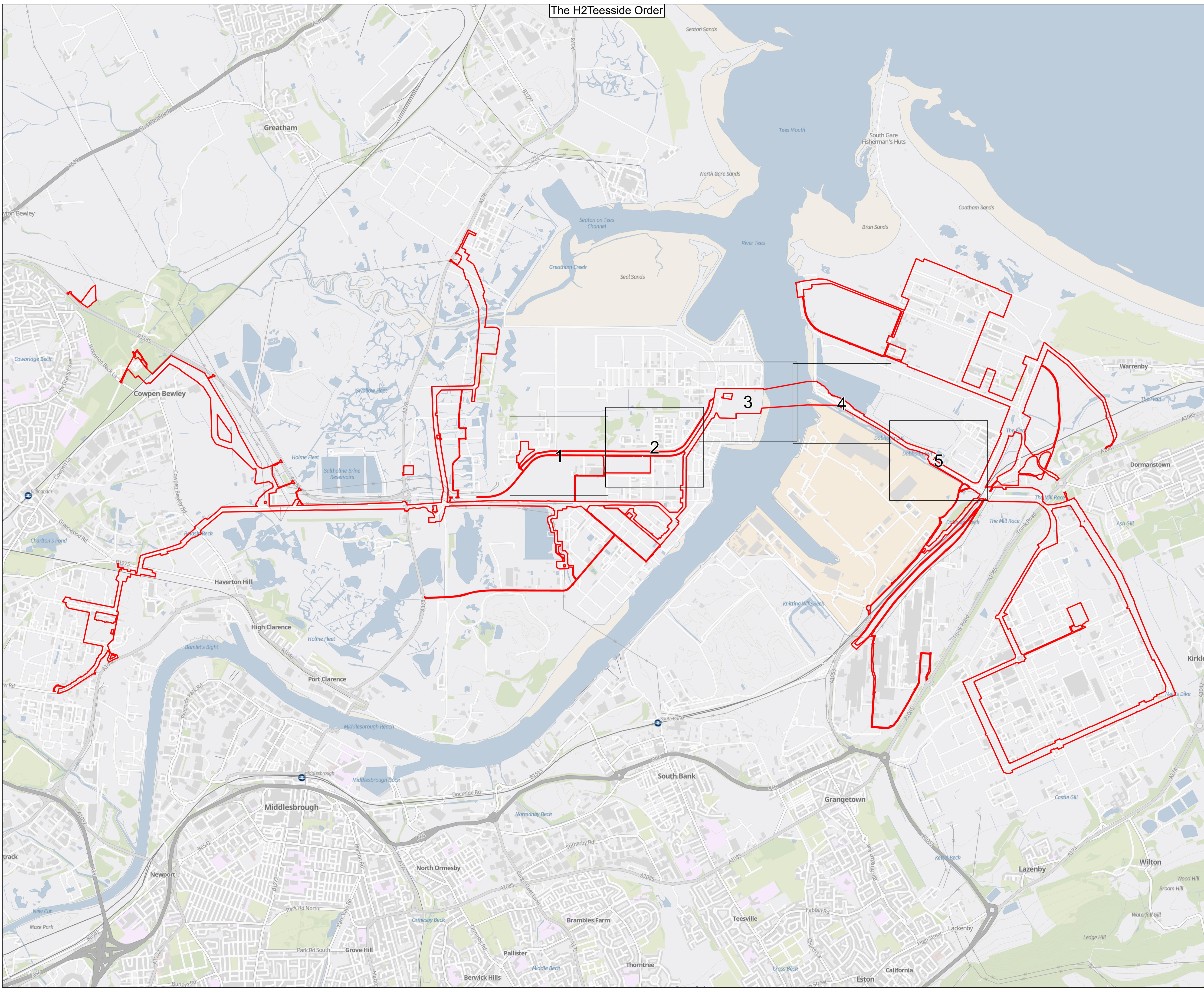
Project: H2 TEESIDE

Drawing Title: SUPPLEMENTARY LAND PLANS KEY PLAN

|                          |  |                       |            |
|--------------------------|--|-----------------------|------------|
| Status                   | FOR CHANGE APPLICATION                   | Revision              | REV 1      |
| Scale                    | 1:18,500 @ A1                            | Date                  | 16/10/2024 |
| Spatial Reference System |  | British National Grid |            |
| Drawn By                 | J.NEYE-SWIFT                             | Checked By            | N/A        |
| Approved By              | J.WITHINGTON                             |                       |            |
| Drawing reference        | ARDG_H2Teesside_Supplementary_Land_Plans |                       |            |

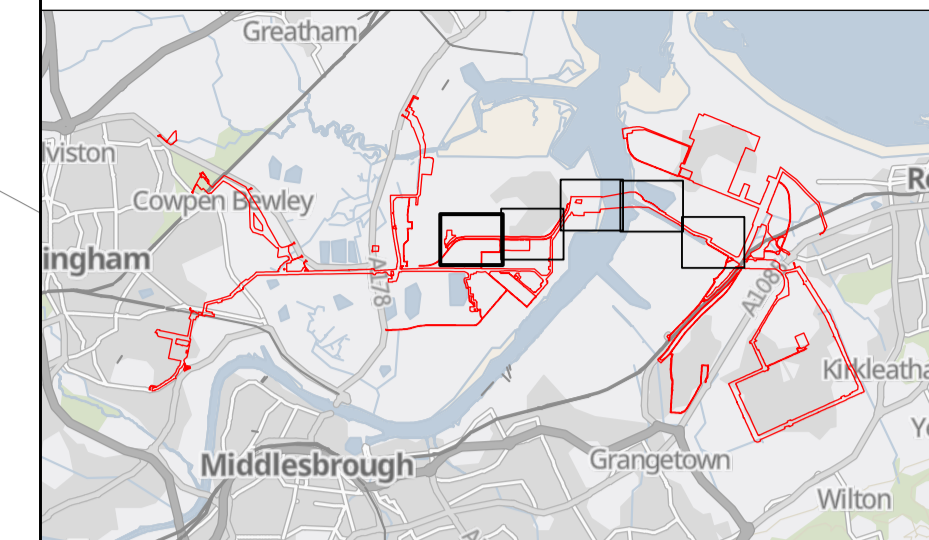
This document is not to be used in whole or in part other than for the intended purpose and project for which it was prepared and provided.

Plot Date: 16 October 2024 09:43  
 File Name: C:\Users\jake\OneDrive\Management\Lat\Projects - Aecom - H2 Teesside\IP16 - GIS & CAD Files\073\_ARDCG\_Teesside\ArCPro\Projects\LP\ARDG\_Teesside\_LP\_2500\_A1\_New\_Plots\_Plan\_20241009.aprx



The H2Teesside Order

KEY PLAN



1. All dimensions, chainages, levels and co-ordinates are in metres unless stated otherwise.
  2. This drawing is to be read in conjunction with all other relevant documentation.
  3. These Land Plans should be read in conjunction with other plans and documents in application for development consent, in particular the Book of Reference (Application Document Reference 3.1), Statement of Reasons (Application Document Reference 3.2) and the draft Development Consent Order (Application Document Reference 4.1)
- Infrastructure Planning (Compulsory Acquisition) Regulations 2010 Regulation 5(b)(i)

Key

- Order Limits
- Order land – Permanent acquisition of new rights and in relation to which it is proposed to extinguish easements, servitudes and other private rights
- Order land – Freehold to be compulsorily acquired and in relation to which it is proposed to extinguish easements, servitudes and other private rights

All land shaded pink and blue on these Supplementary Land Plans is classified as "Additional Land" relating to the Change Request Application under the Infrastructure Planning (Compulsory Acquisition) Regulations 2010 because either the land has been added to the Order Land as new plots or the Applicant is seeking additional or new rights over plots which were already within the Order Land in the submission DCO application.


© Crown copyright and database rights 2024 Ordnance Survey 0100031673. You are permitted to use this data solely to enable you to respond to, or interact with, the organisation that provided you with the data. You are not permitted to copy, sub-licence, distribute or sell any of this data to third parties in any form.

© Crown copyright material is reproduced with the permission of Land Registry under delegated authority from the Controller of HMSO.

This material was last updated in 2024 and may not be copied distributed, sold or published without the formal permission of Land Registry. Only an official copy of a title plan or register obtained from the Land Registry may be used for legal or other official purposes.


May contain public sector information licensed under the Open Government Licence v3.0.

Client



Designer

**Ardent**



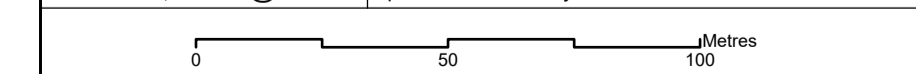
Project

H2 TEESSIDE

Drawing Title

SUPPLEMENTARY LAND PLANS  
SHEET 1 OF 5

|        |                        |                          |                       |
|--------|------------------------|--------------------------|-----------------------|
| Status | FOR CHANGE APPLICATION | Revision                 | REV 1                 |
| Date   |                        | Date                     | 16/10/2024            |
| Scale  | 1:1,500 @ A1           | Spatial Reference System | British National Grid |



|              |            |              |
|--------------|------------|--------------|
| Drawn By     | Checked By | Approved By  |
| J.NEYE-SWIFT | N/A        | J.WITHINGTON |

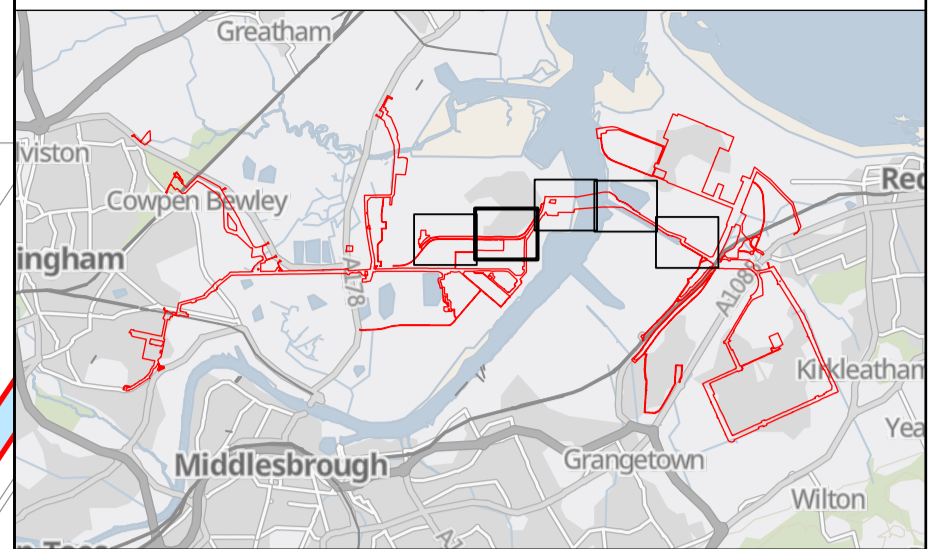
Drawing reference  
ARDG\_H2Teesside\_Supplementary\_Land\_Plans

This document is not to be used in whole or in part other than for the intended purpose and project for which it was prepared and provided.

Plot Date: 16 October 2024 11:38  
File Name: C:\Users\jake\OneDrive\Management\Ltd\Projects - Aecom - H2 Teesside\IP16 - GIS & CAD Files\IP16 - GIS & CAD Files\073\_ARDCG\_Teesside\ArcPro Projects\LP\ARDG\_Teesside\_LP\_2500\_A1\_New\_Plots\_Plan\_20241009.aprx

The H2 Teesside Order

KEY PLAN



1. All dimensions, chainages, levels and co-ordinates are in metres unless stated otherwise.
2. This drawing is to be read in conjunction with all other relevant documentation.
3. These Land Plans should be read in conjunction with other plans and documents in Application for development consent, in particular the Book of Reference (Application Document Reference 3.1), Statement of Reasons (Application Document Reference 3.2) and the draft Development Consent Order (Application Document Reference 4.1)

Infrastructure Planning (Compulsory Acquisition) Regulations 2010 Regulation 5(b)(i)

Key

- Order Limits
- Order land – Permanent acquisition of new rights and in relation to which it is proposed to extinguish easements, servitudes and other private rights
- Order land – Freehold to be compulsorily acquired and in relation to which it is proposed to extinguish easements, servitudes and other private rights

All land shaded pink and blue on these Supplementary Land Plans is classified as "Additional Land" relating to the Change Request Application under the Infrastructure Planning (Compulsory Acquisition) Regulations 2010 because either the land has been added to the Order Land as new plots or the Applicant is seeking additional or new rights over plots which were already within the Order Land in the submission DCO application.

© Crown copyright and database rights 2024 Ordnance Survey 0100031673. You are permitted to use this data solely to enable you to respond to, or interact with, the organisation that provided you with the data. You are not permitted to copy, sub-licence, distribute or sell any of this data to third parties in any form.

© Crown copyright material is reproduced with the permission of Land Registry under delegated authority from the Controller of HMSO.

This material was last updated in 2024 and may not be copied distributed, sold or published without the formal permission of Land Registry. Only an official copy of a title plan or register obtained from the Land Registry may be used for legal or other official purposes.

May contain public sector information licensed under the Open Government Licence v3.0.

Client



Designer

**Ardent**

Project

H2 TEESSIDE

Drawing Title

SUPPLEMENTARY LAND PLANS  
SHEET 2 OF 5

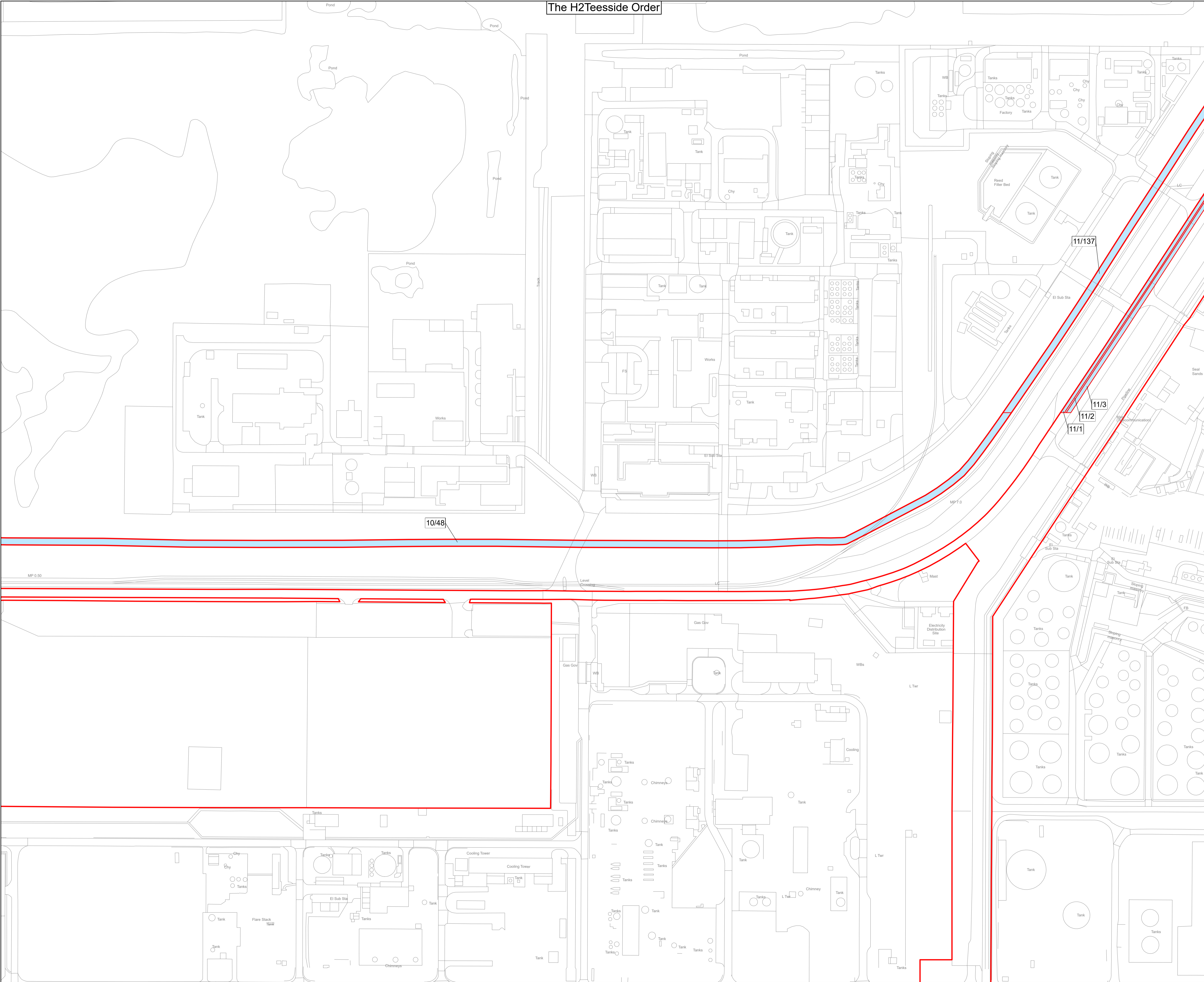
|        |                          |          |                       |
|--------|--------------------------|----------|-----------------------|
| Status | FOR CHANGE APPLICATION   | Revision | REV 1                 |
| Scale  | 1:1,500 @ A1             | Date     | 16/10/2024            |
|        | Spatial Reference System |          | British National Grid |

|              |            |              |
|--------------|------------|--------------|
| Drawn By     | Checked By | Approved By  |
| J.NEYE-SWIFT | N/A        | J.WITHINGTON |

Drawing reference  
ARDG\_H2Teesside\_Supplementary\_Land\_Plans

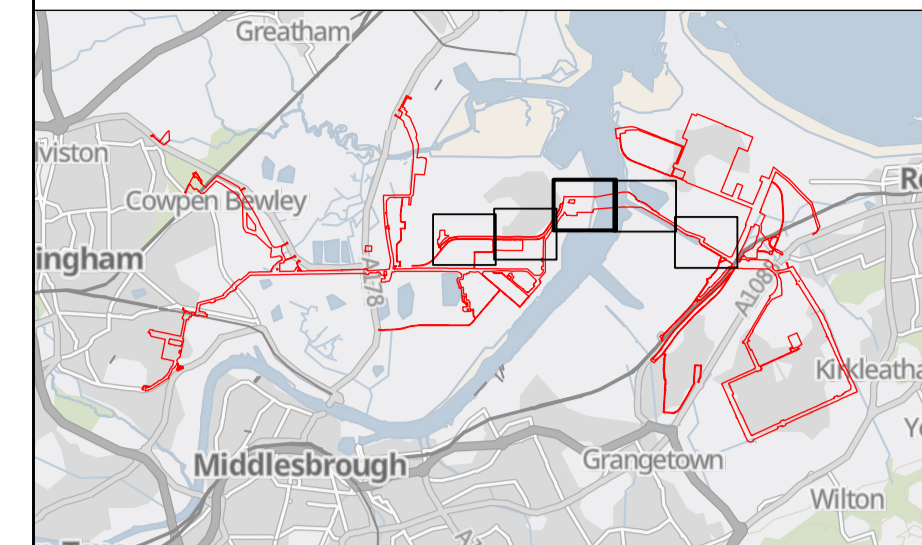
This document is not to be used in whole or in part other than for the intended purpose and project for which it was prepared and provided.

Plot Date: 16 October 2024 11:39  
File Name: C:\Users\jake\OneDrive\Management\AllProjects - Aecom - H2 Teesside\Ardent - ArdG - Teesside\ArCPro - Projects\LP\ARDG - Teesside\_LP\_2500\_A1\_New\_Plots\_Plan\_20241009.aprx



The H2Teesside Order

KEY PLAN



1. All dimensions, chainages, levels and co-ordinates are in metres unless stated otherwise.
2. This drawing is to be read in conjunction with all other relevant documentation.
3. These Land Plans should be read in conjunction with other plans and documents in application for development consent, in particular the Book of Reference (Application Document Reference 3.1), Statement of Reasons (Application Document Reference 3.2) and the draft Development Consent Order (Application Document Reference 4.1)

Infrastructure Planning (Compulsory Acquisition) Regulations 2010 Regulation 5(b)(i)

Key

- Order Limits
- Order land – Permanent acquisition of new rights and in relation to which it is proposed to extinguish easements, servitudes and other private rights
- Order land – Freehold to be compulsorily acquired and in relation to which it is proposed to extinguish easements, servitudes and other private rights

All land shaded pink and blue on these Supplementary Land Plans is classified as "Additional Land" relating to the Change Request Application under the Infrastructure Planning (Compulsory Acquisition) Regulations 2010 because either the land has been added to the Order Land as new plots or the Applicant is seeking additional or new rights over plots which were already within the Order Land in the submission DCO application.


© Crown copyright and database rights 2024 Ordnance Survey 0100031673. You are permitted to use this data solely to enable you to respond to, or interact with, the organisation that provided you with the data. You are not permitted to copy, sub-licence, distribute or sell any of this data to third parties in any form.

© Crown copyright material is reproduced with the permission of Land Registry under delegated authority from the Controller of HMSO.

This material was last updated in 2024 and may not be copied distributed, sold or published without the formal permission of Land Registry. Only an official copy of a title plan or register obtained from the Land Registry may be used for legal or other official purposes.

May contain public sector information licensed under the Open Government Licence v3.0.

Client



Designer  
**Ardent**

Project

H2 TEESSIDE

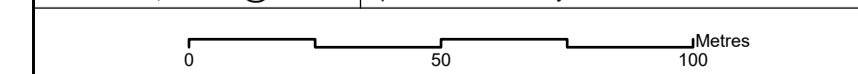
Drawing Title

SUPPLEMENTARY LAND PLANS  
SHEET 3 OF 5

Status **FOR CHANGE APPLICATION** Revision **REV 1**

Date **16/10/2024**

Scale **1:1,500 @ A1** Spatial Reference System **British National Grid**

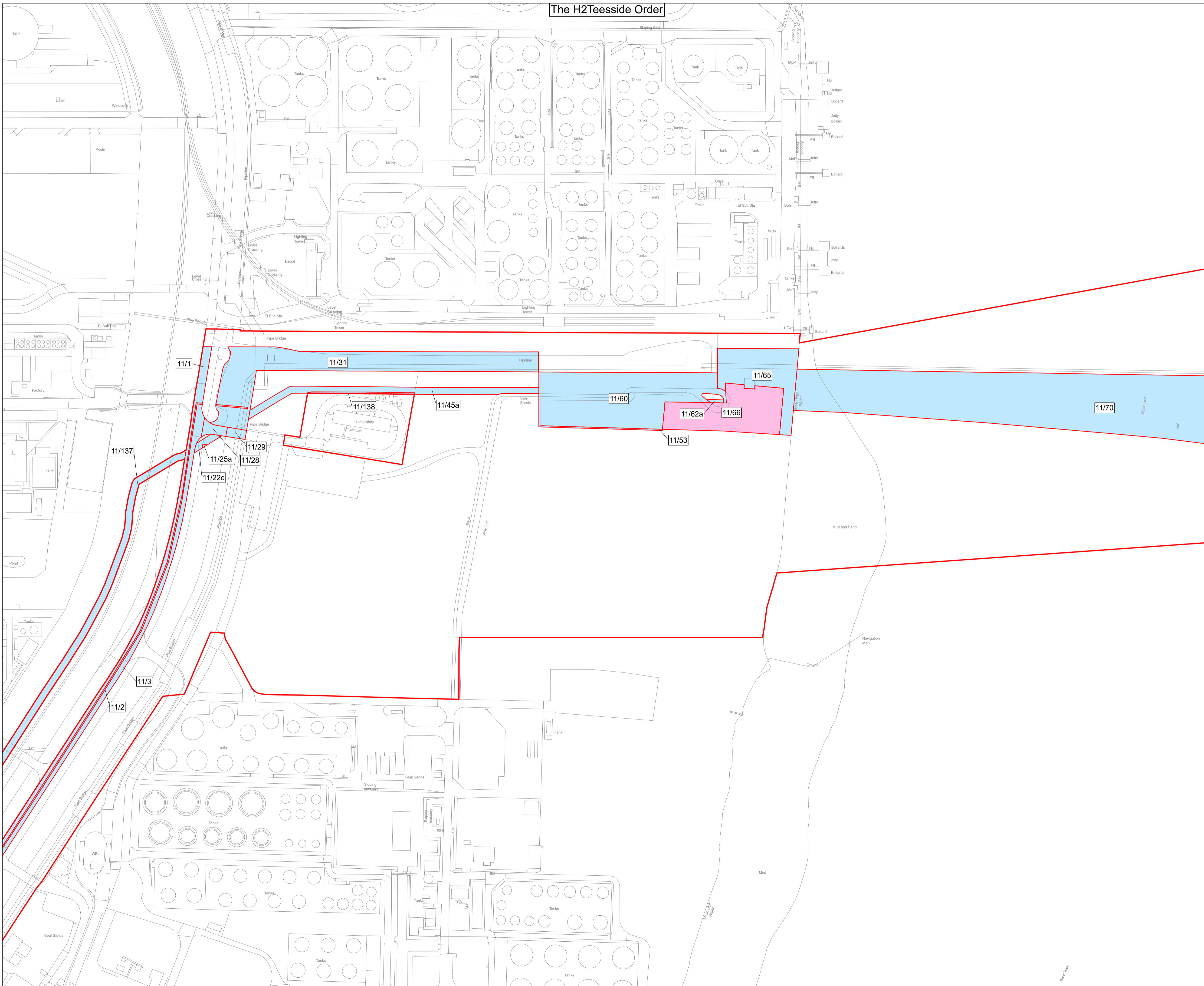


Drawn By **J.NEYE-SWIFT** Checked By **N/A** Approved By **J.WITHINGTON**

Drawing reference **ARDG\_H2Teesside\_Supplementary\_Land\_Plans**

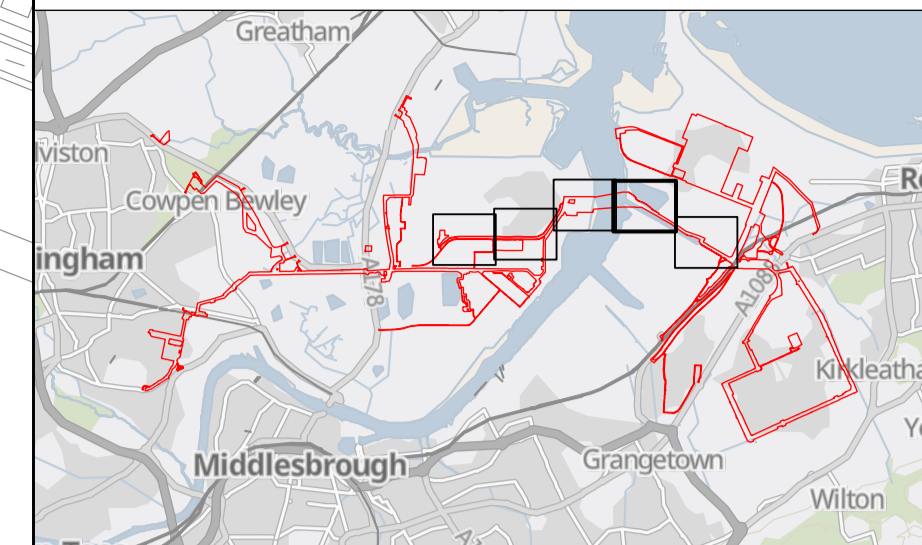
This document is not to be used in whole or in part other than for the intended purpose and project for which it was prepared and provided.

Plot Date: 16 October 2024 11:39  
File Name: C:\Users\Jaken\Ardent Management Ltd\Projects - Accom - H2 Teesside\PI16 - GIS & CAD Files\073\_ARDCG\_Teesside\ArcPro Projects\LP\ARDG\_Teesside\_LP\_2500\_A1\_New\_Plots\_Plan\_20241009.aprx



The H2Teesside Order

KEY PLAN



1. All dimensions, chainages, levels and co-ordinates are in metres unless stated otherwise.
2. This drawing is to be read in conjunction with all other relevant documentation.
3. These Land Plans should be read in conjunction with other plans and documents in application for development consent, in particular the Book of Reference (Application Document Reference 3.1), Statement of Reasons (Application Document Reference 3.2) and the draft Development Consent Order (Application Document Reference 4.1)

Infrastructure Planning (Compulsory Acquisition) Regulations 2010 Regulation 5(b)(i)

Key

- Order Limits
- Order land – Permanent acquisition of new rights and in relation to which it is proposed to extinguish easements, servitudes and other private rights
- Order land – Freehold to be compulsorily acquired and in relation to which it is proposed to extinguish easements, servitudes and other private rights

All land shaded pink and blue on these Supplementary Land Plans is classified as "Additional Land" relating to the Change Request Application under the Infrastructure Planning (Compulsory Acquisition) Regulations 2010 because either the land has been added to the Order Land as new plots or the Applicant is seeking additional or new rights over plots which were already within the Order Land in the submission DCO application.


© Crown copyright and database rights 2024 Ordnance Survey 0100031673. You are permitted to use this data solely to enable you to respond to, or interact with, the organisation that provided you with the data. You are not permitted to copy, sub-licence, distribute or sell any of this data to third parties in any form.

© Crown copyright material is reproduced with the permission of Land Registry under delegated authority from the Controller of HMSO.

This material was last updated in 2024 and may not be copied distributed, sold or published without the formal permission of Land Registry. Only an official copy of a title plan or register obtained from the Land Registry may be used for legal or other official purposes.

May contain public sector information licensed under the Open Government Licence v3.0.

Client



Designer



Project

H2 TEESSIDE

Drawing Title

SUPPLEMENTARY LAND PLANS SHEET 4 OF 5

Status FOR CHANGE APPLICATION

Revision REV 1

Date 16/10/2024

Scale 1:1,500 @ A1 Spatial Reference System British National Grid

0 50 100 Metres

Drawn By J.NEYE-SWIFT Checked By N/A Approved By J.WITHINGTON

Drawing reference ARDG\_H2Teesside\_Supplementary\_Land\_Plans

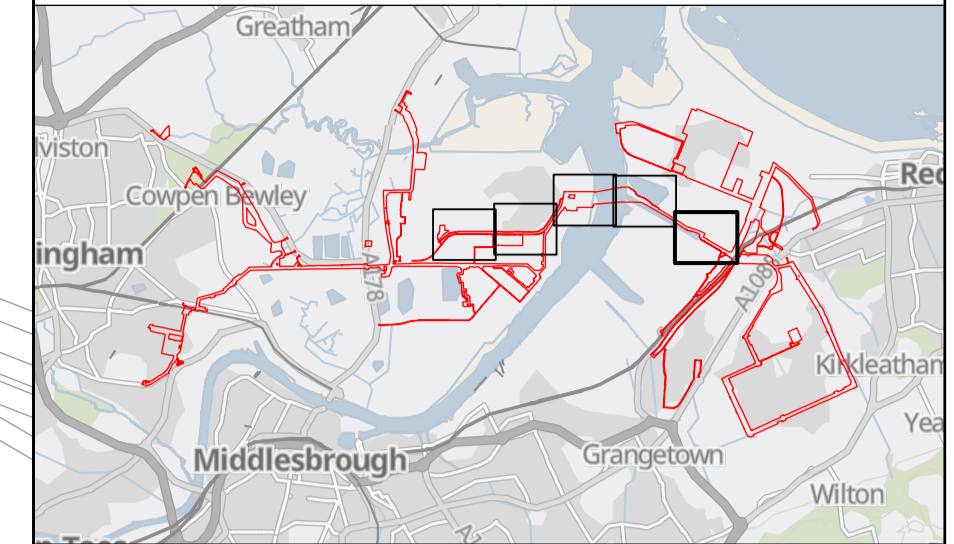
This document is not to be used in whole or in part other than for the intended purpose and project for which it was prepared and provided.

Plot Date: 16 October 2024 11:39  
File Name: C:\Users\Jaken\Arden\Management\Ltd\Projects - Aecom - H2 Teesside\PI16 - GIS & CAD Files\PI16 - GIS & CAD Files\073\_ARDG\_Teesside\ArcPro Projects\LP\ARDG\_Teesside\_LP\_2500\_A1\_New\_Plots\_Plan\_20241009.aprx



The H2Teesside Order

KEY PLAN



1. All dimensions, chainages, levels and co-ordinates are in metres unless stated otherwise.
  2. This drawing is to be read in conjunction with all other relevant documentation.
  3. These Land Plans should be read in conjunction with other plans and documents in application for development consent, in particular the Book of Reference (Application Document Reference 3.1), Statement of Reasons (Application Document Reference 3.2) and the draft Development Consent Order (Application Document Reference 4.1)
- Infrastructure Planning (Compulsory Acquisition) Regulations 2010 Regulation 5(b)(i)

- Key**
- Order Limits
  - Order land – Permanent acquisition of new rights and in relation to which it is proposed to extinguish easements, servitudes and other private rights
  - Order land – Freehold to be compulsorily acquired and in relation to which it is proposed to extinguish easements, servitudes and other private rights

All land shaded pink and blue on these Supplementary Land Plans is classified as "Additional Land" relating to the Change Request Application under the Infrastructure Planning (Compulsory Acquisition) Regulations 2010 because either the land has been added to the Order Land as new plots or the Applicant is seeking additional or new rights over plots which were already within the Order Land in the submission DCO application.

© Crown copyright and database rights 2024 Ordnance Survey 0100031673. You are permitted to use this data solely to enable you to respond to, or interact with, the organisation that provided you with the data. You are not permitted to copy, sub-licence, distribute or sell any of this data to third parties in any form.

© Crown copyright material is reproduced with the permission of Land Registry under delegated authority from the Controller of HMSO.

This material was last updated in 2024 and may not be copied distributed, sold or published without the formal permission of Land Registry. Only an official copy of a title plan or register obtained from the Land Registry may be used for legal or other official purposes.

May contain public sector information licensed under the Open Government Licence v3.0.

Client

Designer

Project  
H2 TEESSIDE

Drawing Title  
SUPPLEMENTARY LAND PLANS  
SHEET 5 OF 5

|        |                          |          |                       |
|--------|--------------------------|----------|-----------------------|
| Status | FOR CHANGE APPLICATION   | Revision | REV 1                 |
| Scale  | 1:1,500 @ A1             | Date     | 16/10/2024            |
|        | Spatial Reference System |          | British National Grid |

|              |            |              |
|--------------|------------|--------------|
| Drawn By     | Checked By | Approved By  |
| J.NEYE-SWIFT | N/A        | J.WITHINGTON |

Drawing reference  
ARDG\_H2Teesside\_Supplementary\_Land\_Plans

This document is not to be used in whole or in part other than for the intended purpose and project for which it was prepared and provided.

Plot Date: 16 October 2024 11:39  
File Name: C:\Users\jake\OneDrive\Management\IT\Projects - Aecom - H2 Teesside\Arden\Management\IT\Projects - Aecom - H2 Teesside\Arden\Projects\ARDCG\_Teesside\Arden\LP\_2500\_A1\_New\_Plots\_Plan\_20241009.aprx

